





Geography : Yellow Class

What is it like to be a Saint Anne's Learner?

Key Vocabulary			Key Questions	
City	A large town.			Where do I live and what can I see on my street compared to my friend's street?
Town	A built-up area with a name, that is larger than a village and smaller than a city.	What is it like in my school?		
Village	A group of houses and buildings, smaller than a town, situated in a rural area.	Where do my trusted adults in school work?		
Map	A picture representation of an area of land or sea showing physical features, cities and roads.	Which town is my school in?		
School	A place for educating children.	Can I find my school on a map?		
Teacher	A person who teaches, especially in a school.	Can I draw a map to my school?		
		Can I locate my own school and town on a map of the UK?		



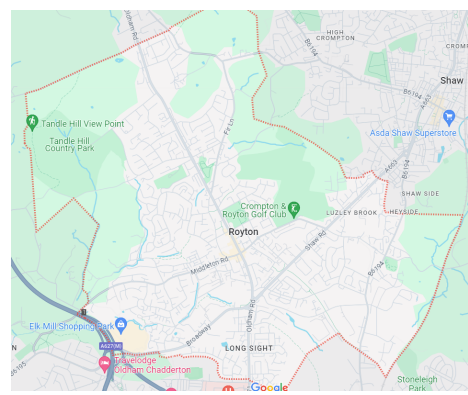


Geography : Yellow Class

What is it like to be a Saint Anne's Learner?

Key Knowledge and Key Locations

Physical Features and Human Features



Royton

Royton is a small town in the north-west of England. The nearest city to Royton is Manchester.

Saint Anne's Locations

The Quadrangle
The Dinner Hall
The Junior Building
The Infant Building
The Nursery Building
Headteacher's Office
The Playground
School Reception
The Prayer Garden



Road



Park



Field



Path



Houses



Shops



Saint Anne's

Saint Anne's is a Church of England voluntary aided Primary School in Royton, Oldham, Greater Manchester.

Trusted Adults



Mrs Holt and Mr. Bennett
Headteacher and Deputy
Headteacher



School